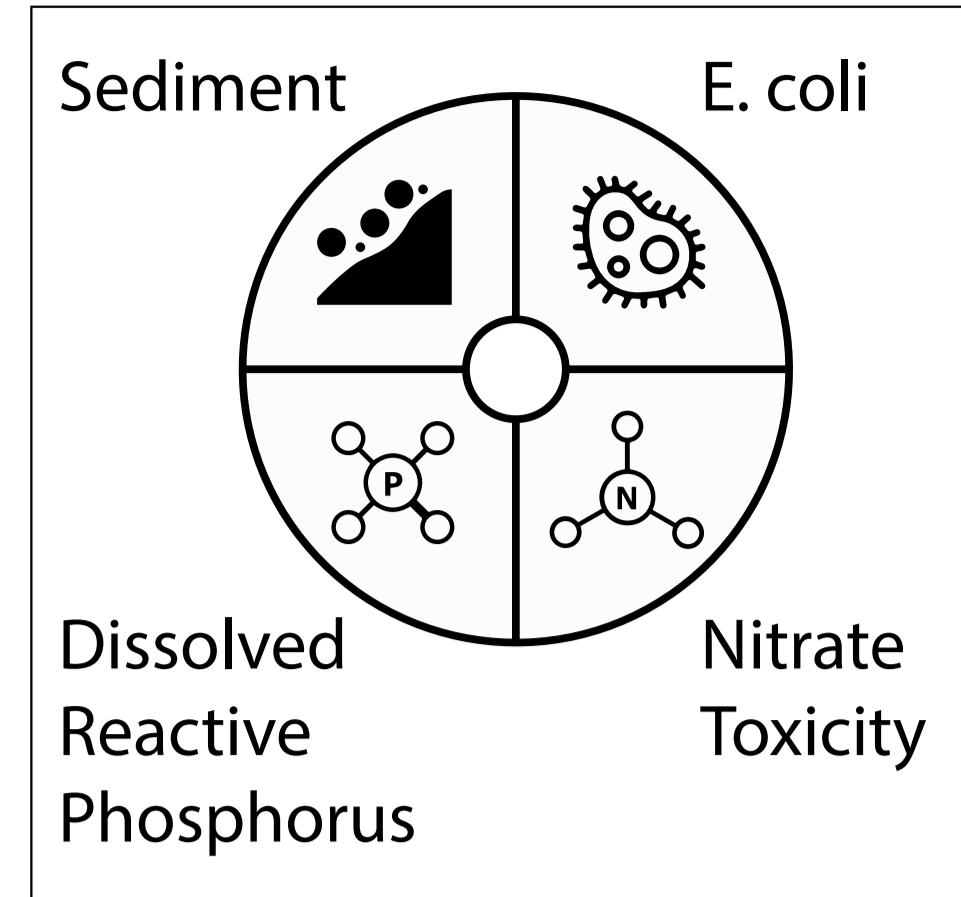




Legend



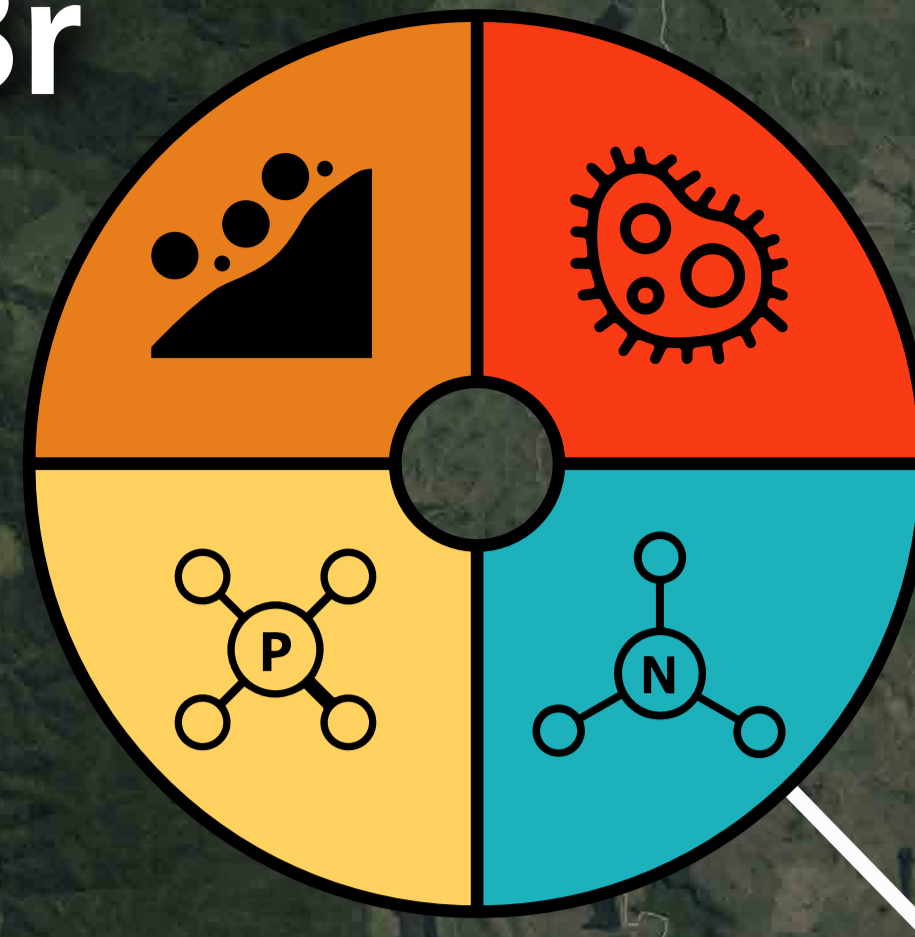
- WRC Monitoring Site
- ☆ KCRC Monitoring Site

NOF Attribute Band

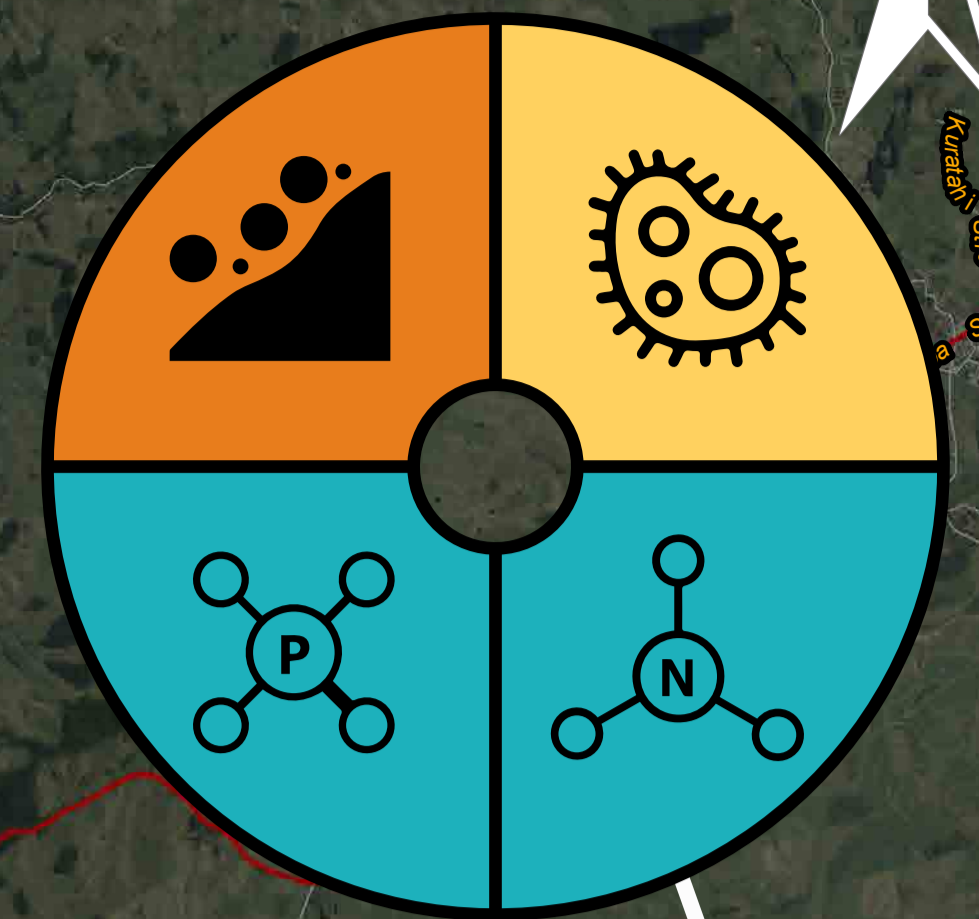


Adaptive
Environmental Consulting

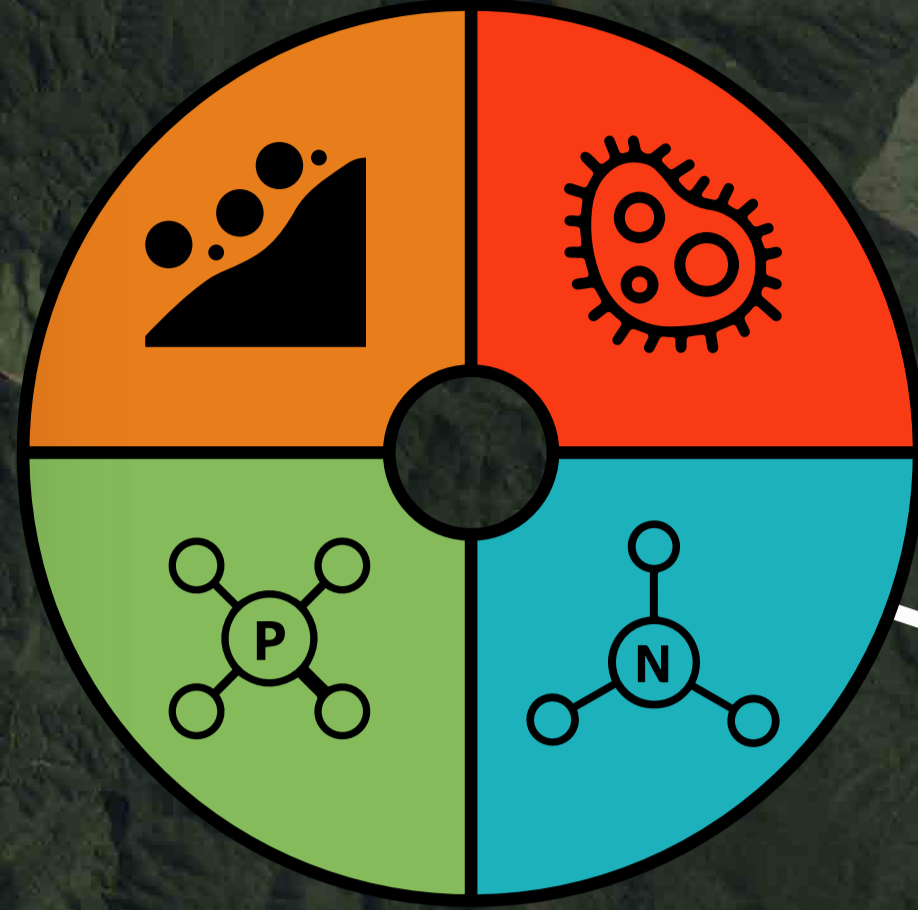
**Mangaotaki R.
SH3 Br**



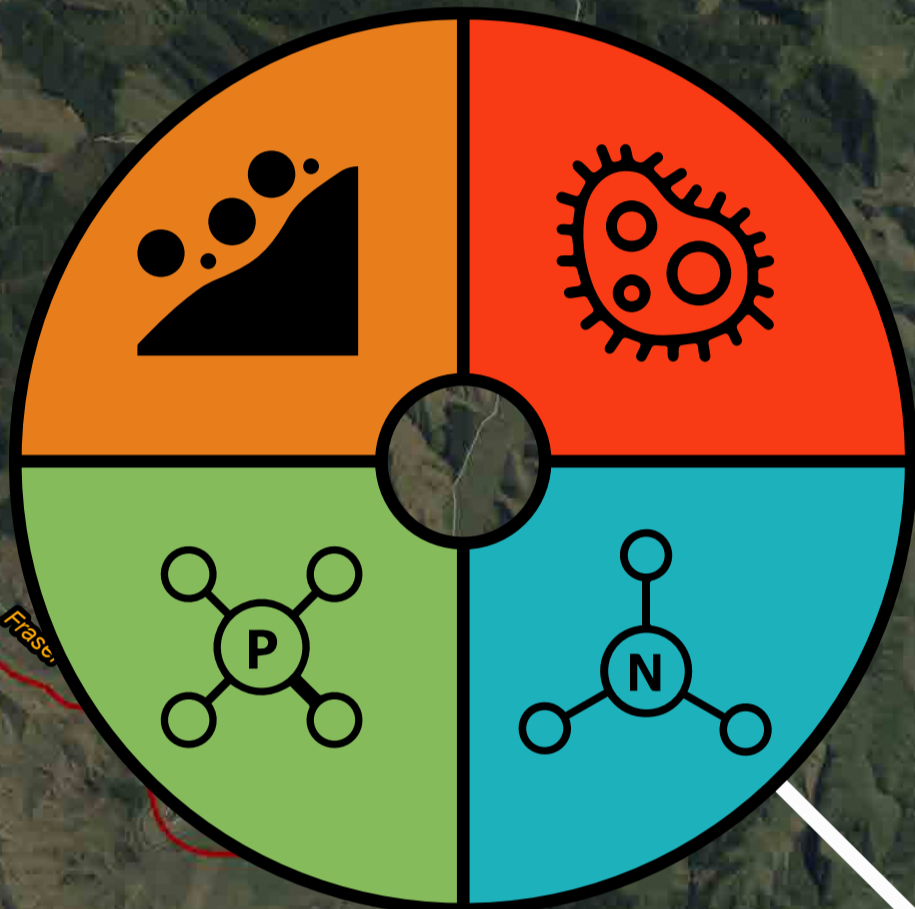
**7. Mokau
Wairere Dam**



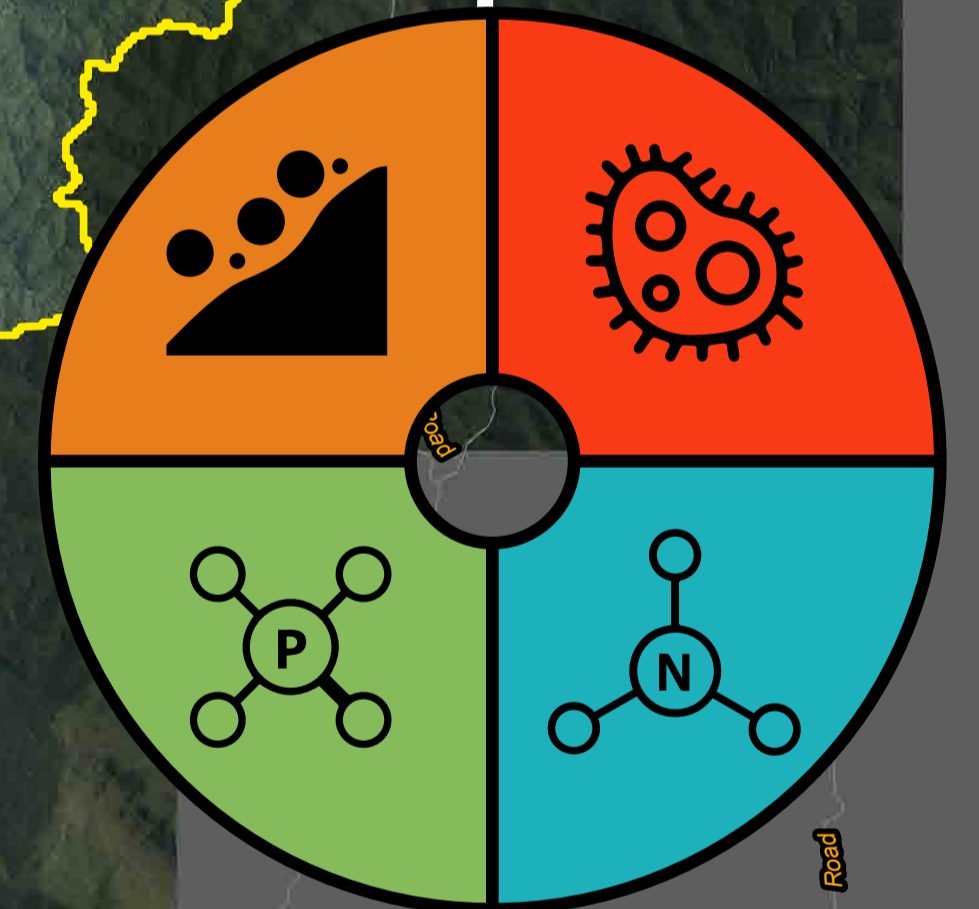
Totoro Rd



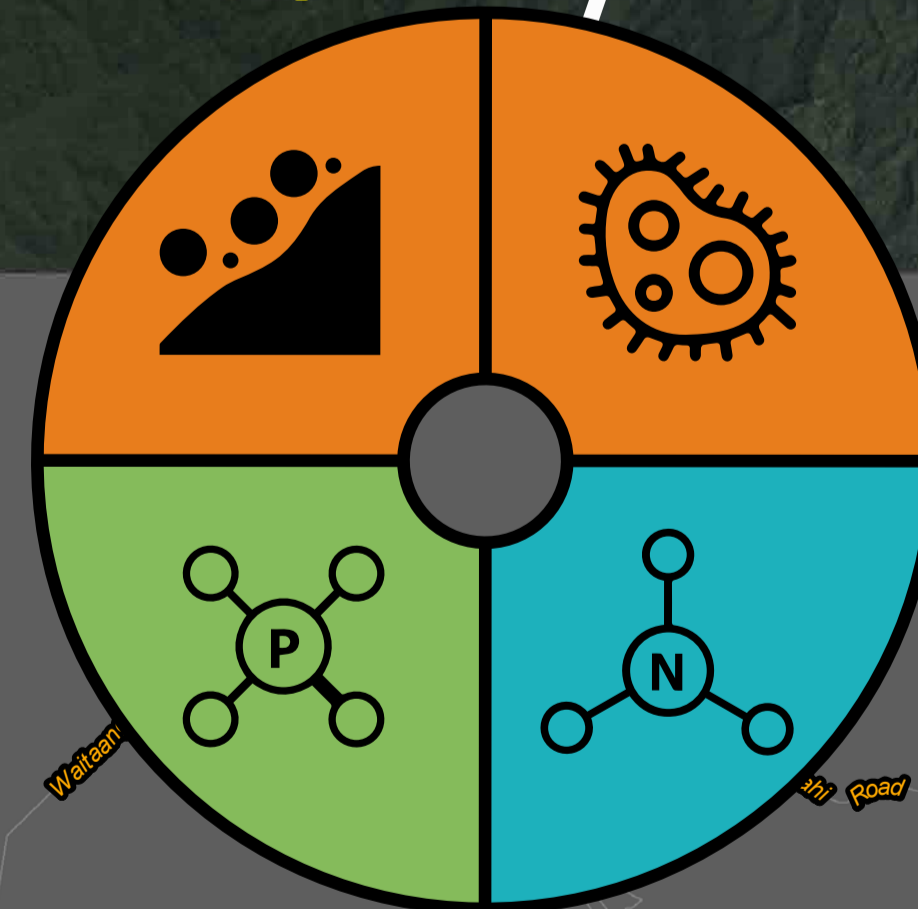
Awakau Rd



**Mokauiti Stm-3
Way Point Aria**

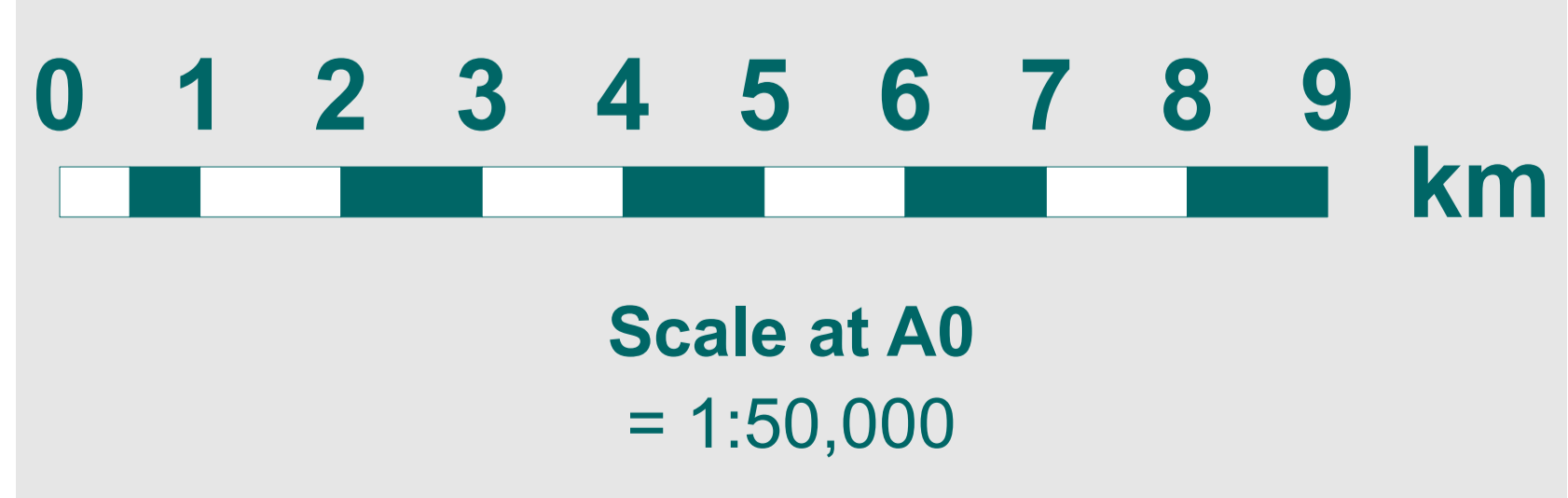


**8. Parahaka
Stm-184**



Acknowledgements and Disclaimers
 © Waikato Regional Aerial Photography Service (WRAPS) 2017. Imagery sourced from Waikato Regional Council. Licensed under CC BY 3.0 NZ.
 1:50,000 Hydrological data sourced from NZTopo Database. Crown Copyright Reserved
 © Waikato Regional Council 2004-2012. WRC REC Catchment/ Watercourse/ Watershed. Data derived from NIWA, MfE, LINZ – Copyright Reserved. Licensed under CC BY 3.0 NZ.
 Cadastral information derived from Land Information New Zealand's Landonline Cadastral Database. CROWN COPYRIGHT RESERVED. Valuation Data Sourced from Territorial Authority District Valuation Roll.

King Country River Care Lower Mokau Sub-catchment 2022 - Annual Summary



Created by: HCE
 Date: 28/07/2020
 Version: 1
 Job No.: REQ162382
 File: REQ162382_King Country River Care



DISCLAIMER: While Waikato Regional Council has exercised all reasonable skill and care in controlling the contents of this information, Waikato Regional Council accepts no liability in contract, tort or otherwise howsoever, for any loss, damage, injury expense (whether direct, indirect or consequential) arising out of the provision of this information or its use by you.