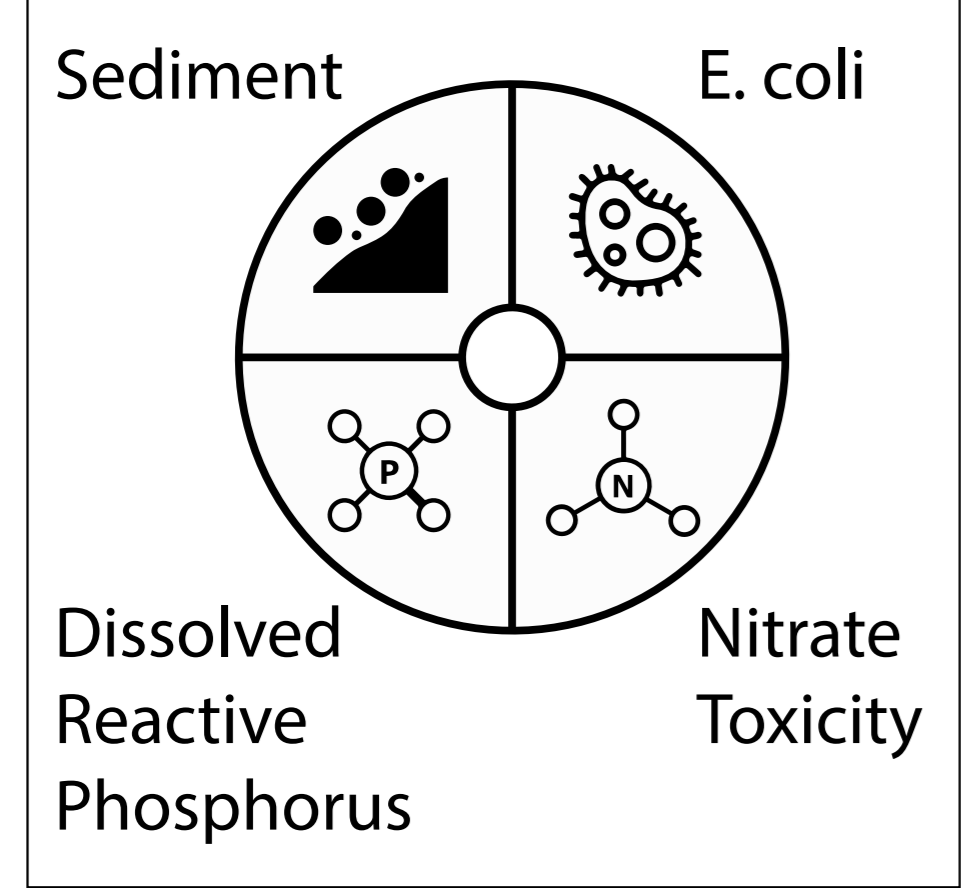



Legend



○ WRC Monitoring Site

☆ KCRC Monitoring Site

NOF Attribute Band



Adaptive
Environmental Consulting



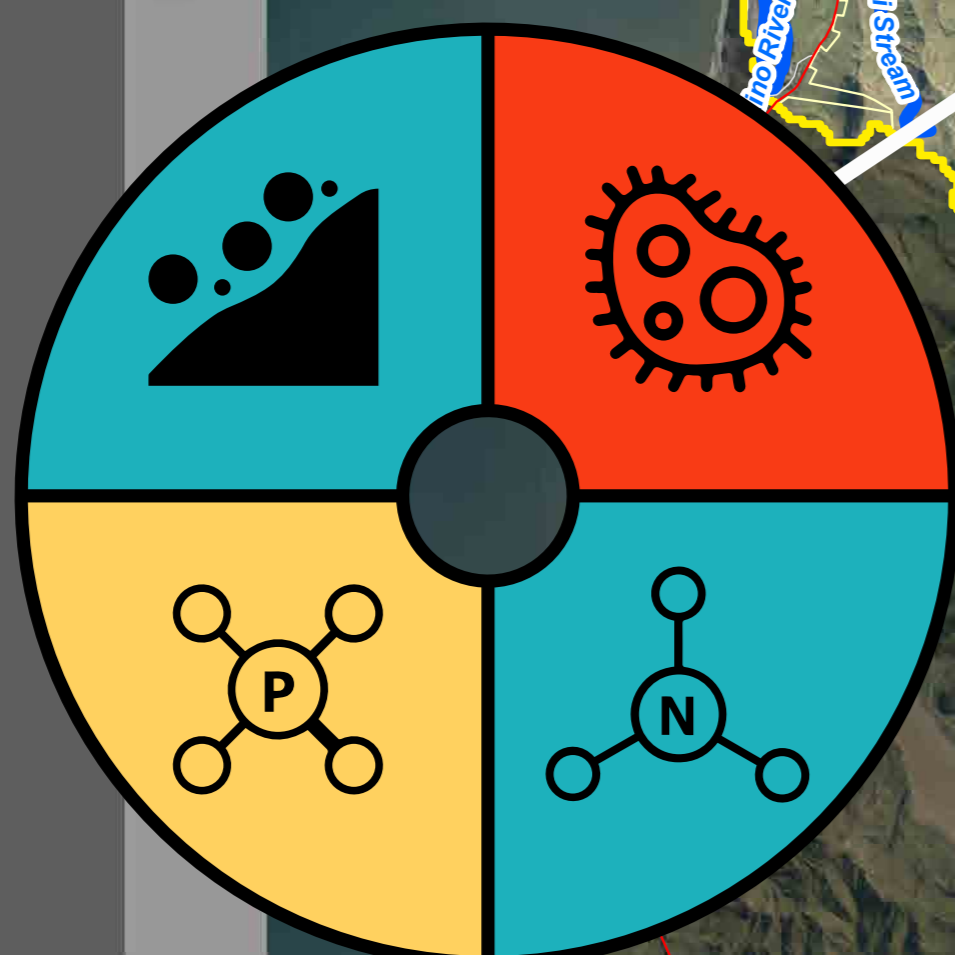
1. Waikawau R.



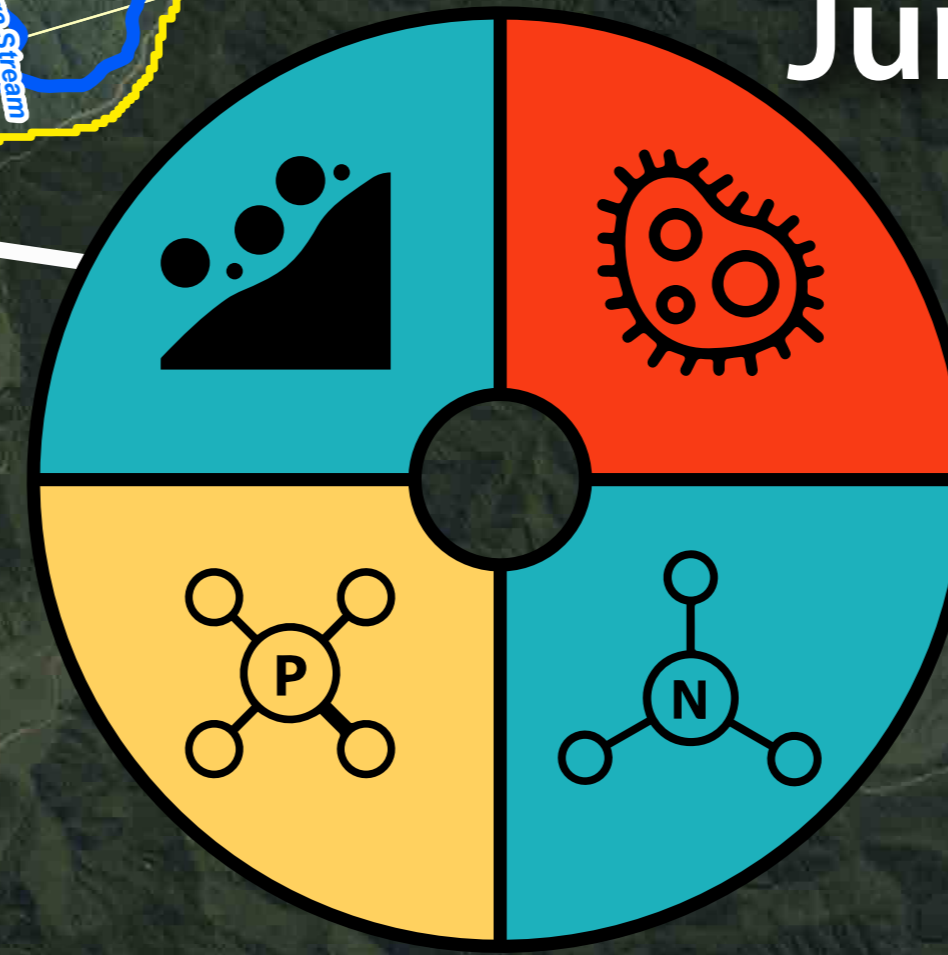
2. Manganui R.



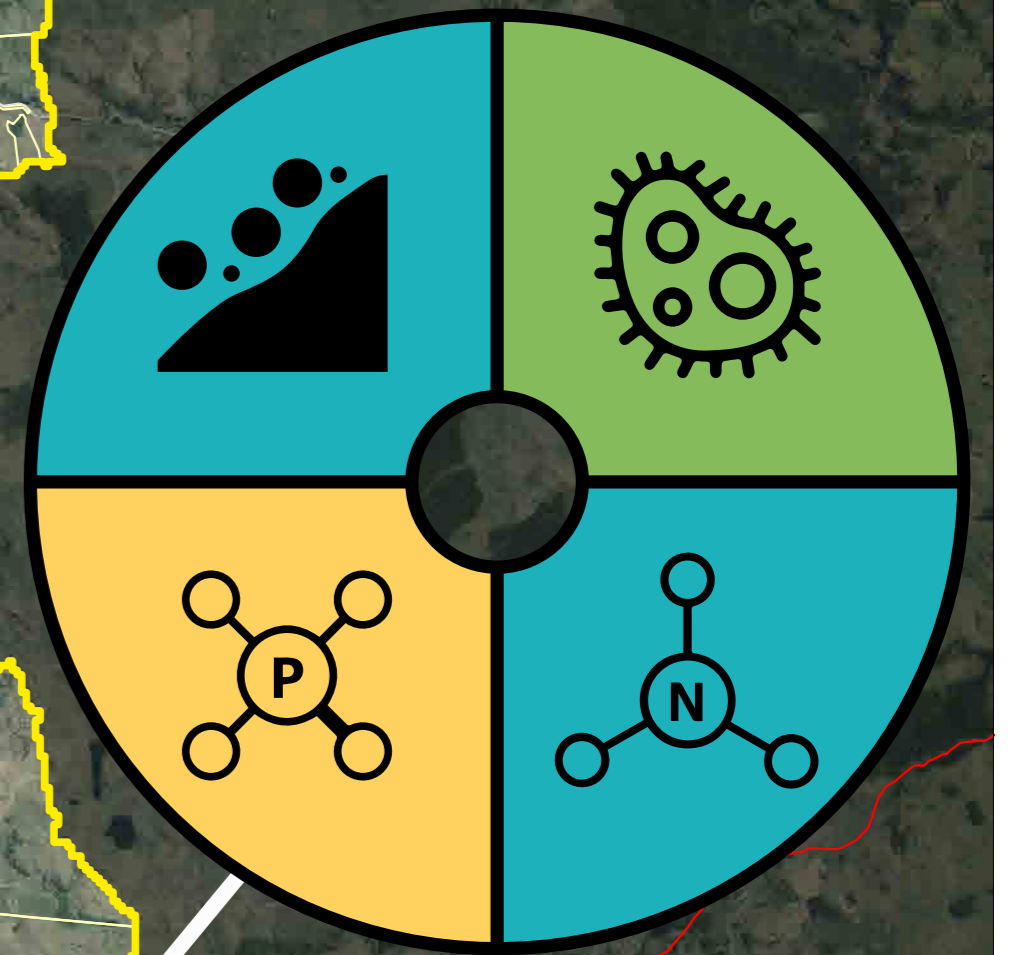
Off Manganui Rd



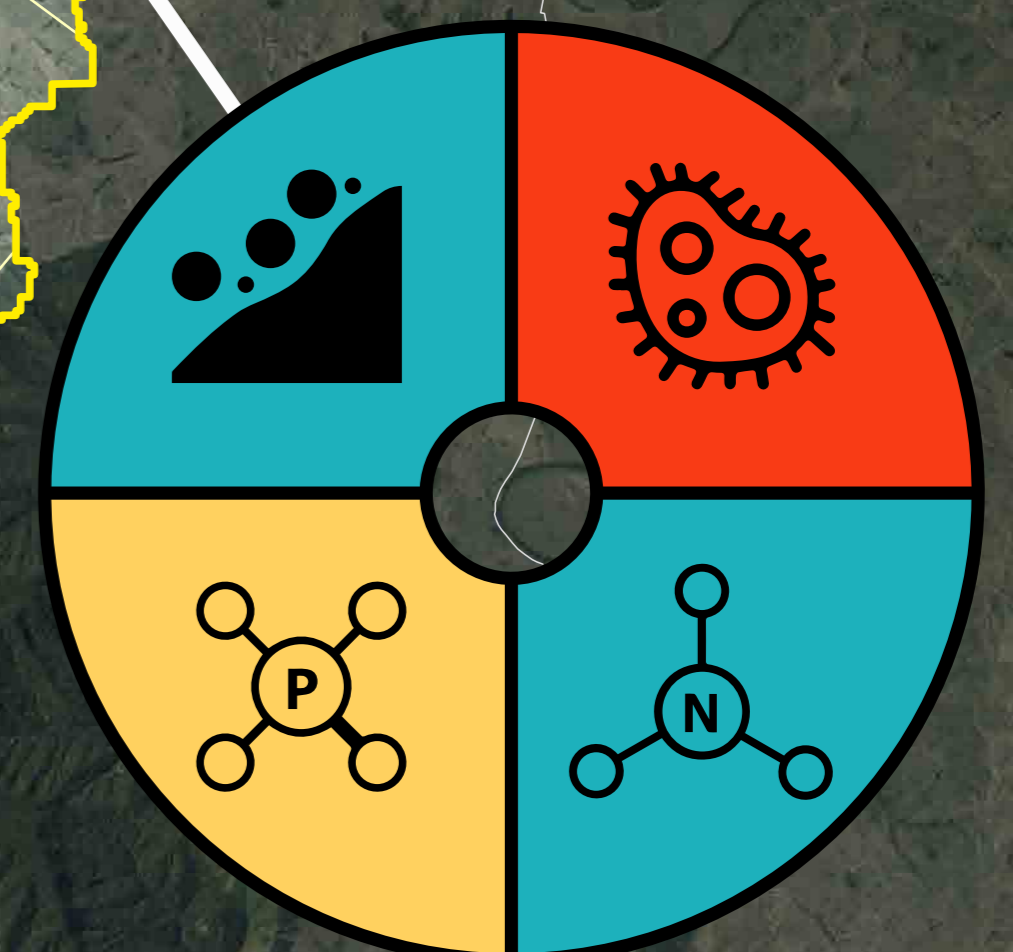
SH3 Awakau Rd
Junct.



3. Mangaorongo
Stm



Gibbon Rd



Acknowledgements and Disclaimers

© Waikato Regional Aerial Photography Service (WRAPS) 2017. Imagery sourced from Waikato Regional Council. Licensed under CC BY 3.0 NZ.

1:50,000 Hydrological data sourced from NZTopo Database. Crown Copyright Reserved

© Waikato Regional Council 2004-2012. WRC REC Catchment/ Watercourse/ Watershed. Data derived from NIWA, MfE, LINZ – Copyright Reserved. Licensed under CC BY 3.0 NZ.

Cadastral information derived from Land Information New Zealand's Landonline Cadastral Database. CROWN COPYRIGHT RESERVED. Valuation Data Sourced from Territorial Authority District Valuation Roll.

King Country River Care Awakino & Tasman Sub-catchments 2022 - Annual Summary

0 2 4 6 8 km

Scale at A0
= 1:50,000

Created by: HCE
Date: 27/07/2020
Version: 1
Job No.: REQ162382
File: REQ162382_KCRC
Awakino - Tasman

Waikato
REGIONAL COUNCIL
Te Kaunihera ā Rohe o Waikato

DISCLAIMER: While Waikato Regional Council has exercised all reasonable skill and care in controlling the contents of this information, Waikato Regional Council accepts no liability in contract, tort or otherwise howsoever, for any loss, damage, injury expense (whether direct, indirect or consequential) arising out of the provision of this information or its use by you.